



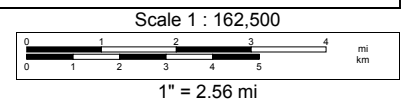
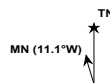
Trip Distance: 74.32 mi

Trip Time: 03:41:11

Start: Joes Bike Shop

Total Stops: 1

Finish: Joes Bike Shop




	Dist	Turn		Road	Exit	Time	Total Dist
		Start	at	Joes Bike Shop		00:00:00	0.00 mi
		Go straight (NNW)	on	SR 25 (Falls Rd)		00:00:00	0.00 mi
	in 2.58 mi	Turn right (ENE)	on to	Old Court Rd		00:06:42	2.58 mi
	in 1.21 mi	Bear right (ESE)	on to	W Joppa Rd		00:12:48	3.78 mi
	in 0.24 mi	Turn left (NNE)	on to	Thornton Rd		00:13:27	4.02 mi
	in 0.43 mi	Bear left (N)	on	Thornton Rd		00:15:57	4.45 mi
	in 1.94 mi	Turn left (W)	on to	W Timonium Rd		00:27:36	6.39 mi
	in 0.10 mi	Turn right (NNW)	on to	Jenifer Rd		00:28:10	6.50 mi
	in 1.49 mi	Bear left (NW)	on to	W Padonia Rd		00:37:06	7.99 mi
	in 0.48 mi	Turn right (NNE)	on to	Cleghorn Rd		00:37:55	8.47 mi
	in 0.21 mi	Turn left (NW)	on to	Katesford Rd		00:38:31	8.68 mi
	in 0.17 mi	Turn right (NNE)	on to	Michaelsford Rd		00:39:01	8.85 mi
	in 0.45 mi	Bear left (N)	on to	Jerome Jay Rd		00:40:20	9.30 mi
	in 1.55 mi	Turn right (NE)	on to	Ivy Hill Rd		00:44:58	10.85 mi
	in 0.37 mi	Turn left (NNW)	on to	Beaver Dam Rd		00:46:02	11.22 mi
	in 1.12 mi	Bear right (NNW)	on to	Cuba Rd		00:49:23	12.34 mi
	in 3.05 mi	Bear left (WNW)	on to	Western Run Rd		00:58:32	15.40 mi
	in 0.51 mi	Turn right (NNW)	on to	SR 25 (Falls Rd)		00:59:54	15.91 mi
	in 0.78 mi	Turn right (ENE)	on to	Stringtown Rd		01:01:14	16.69 mi
	in 2.10 mi	Turn left (NW)	on to	Yeoho Rd		01:07:28	18.78 mi
	in 1.46 mi	Stop	at	16415 Yeoho Rd		01:11:49	20.24 mi
		Go straight (NNW)	on	Yeoho Rd		01:11:49	20.24 mi
	in 1.70 mi	Bear left (NW)	on to	SR 137 (Mount Carmel Rd)		01:16:54	21.94 mi
	in 3.67 mi	Turn left (W)	on to	Mount Carmel Rd		01:23:07	25.61 mi
	in 1.26 mi	Turn right (W)	on	Mount Carmel Rd		01:25:12	26.87 mi
	in 0.70 mi	Bear left (WSW)	on to	Lower Beckleysville Rd		01:26:23	27.57 mi
	in 0.52 mi	Turn left (SE)	on to	SR 88 (Black Rock Rd)		01:27:39	28.09 mi
	in 2.49 mi	Turn right (WSW)	on to	Trenton Rd		01:32:13	30.58 mi
	in 2.92 mi	Bear left (SE)	on to	Dover Rd		01:40:52	33.51 mi
	in 2.11 mi	Turn left (SE)	on	Dover Rd		01:47:08	35.61 mi
	in 2.94 mi	Bear left (ENE)	on to	SR 128 (Butler Rd)		01:55:56	38.55 mi
	in 2.41 mi	Turn right (S)	on to	SR 25 (Falls Rd)		01:59:59	40.96 mi
	in 0.11 mi	Turn left (E)	on to	Western Run Rd		02:00:10	41.07 mi
	in 0.12 mi	Turn left (ENE)	on to	Belfast Rd		02:00:21	41.19 mi
	in 2.07 mi	Turn right (ESE)	on	Belfast Rd		02:03:50	43.26 mi
	in 1.72 mi	Bear left (ESE)	on to	E Belfast Rd		02:06:47	44.98 mi
	in 0.09 mi	Turn left (NE)	on to	Ensor Mill Rd		02:06:55	45.07 mi
	in 1.22 mi	Bear right (SE)	on to	Upper Glencoe Rd		02:10:24	46.29 mi
	in 1.60 mi	Turn left (ESE)	on to	Glencoe Rd		02:15:05	47.89 mi
	in 1.91 mi	Turn left (NE)	on to	Carroll Rd		02:20:43	49.80 mi
	in 1.06 mi	Turn right (ESE)	on to	Corbett Rd		02:23:52	50.86 mi
	in 1.87 mi	Turn left (NE)	on to	Old York Rd		02:29:22	52.73 mi
	in 0.42 mi	Turn right (SSE)	on to	Manor Rd		02:30:03	53.15 mi
	in 5.22 mi	Turn right (SW)	on to	Dulaney Valley Rd		02:38:54	58.37 mi
	in 2.13 mi	Turn left (SE)	on	Dulaney Valley Rd		02:45:17	60.50 mi
	in 0.08 mi	Bear right (SSW)	on to	Loch Raven Dr		02:45:25	60.58 mi
	in 2.52 mi	Turn right (SW)	on to	Providence Rd		02:51:51	63.11 mi
	in 1.39 mi	Turn right (NW)	on to	E Seminary Ave		02:59:06	64.50 mi
	in 0.88 mi	Turn left (W)	on	E Seminary Ave		03:04:14	65.38 mi

Data use subject to license.

© 2004 DeLorme. Topo USA® 5.0.

www.delorme.com

	Dist	Turn		Road	Exit	Time	Total Dist
		Turn left (W)	on	E Seminary Ave		03:04:14	65.38 mi
in	2.01 mi	Go straight (WNW)	on to	SR 131 (W Seminary Ave)		03:16:18	67.39 mi
in	1.77 mi	Turn left (S)	on to	Thornton Rd		03:21:07	69.16 mi
in	0.71 mi	Bear right (SSW)	on	Thornton Rd		03:25:14	69.87 mi
in	0.43 mi	Turn right (WNW)	on to	W Joppa Rd		03:27:44	70.29 mi
in	0.24 mi	Bear left (SW)	on to	Old Court Rd		03:28:23	70.53 mi
in	0.92 mi	Turn right (W)	on to	Old Court Rd (Ruxton Rd)		03:33:44	71.45 mi
in	0.29 mi	Turn left (SSE)	on to	SR 25 (Falls Rd)		03:34:29	71.74 mi
	in 2.58 mi	Finish	at	Joes Bike Shop		03:41:11	74.32 mi

Total Time: 03:41:11 Total Distance: 74.32 mi

Note: Route follows Maroon Arrows. 16415 Yeoho Road is Bernie Shiao's home where he will leave a table with tools, food, and water. It's the 2nd driveway on the right just past the intersection of benson mill and yeoho (Driveway right after the barn). Be careful though, you crest a small hill and then it's a kind of hidden driveway and the house is in the woods so you can't really see it from the road. When you leave to get back to riding be careful exiting the driveway, cars may be coming from the left over the hill at speeds up to 50 and wouldn't be able to stop in time.