

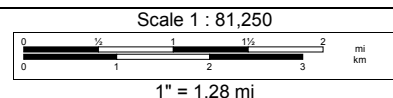
Trip Distance: 28.23 mi



Trip Time: 01:33:45

Start: SR 139

Total Stops: 0

Finish: SR 139



	Dist	Turn		Road	Exit	Time	Total Dist
		Start	at	SR 139		00:00:00	0.00 mi
		Go straight (N)	on	SR 139 (N Charles St)		00:00:00	0.00 mi
	in 0.23 mi	Bear left (NW)	on to	W University Pkwy (SR 139)		00:00:37	0.23 mi
	in 1.18 mi	Bear right (NNE)	on to	Roland Ave		00:06:59	1.41 mi
	in 1.94 mi	Turn left (WNW)	on to	W Lake Ave		00:16:27	3.35 mi
	in 1.03 mi	Turn right (N)	on to	SR 25 (Falls Rd)		00:22:33	4.38 mi
	in 2.96 mi	Turn left (WNW)	on to	Hillside Rd		00:29:48	7.33 mi
	in 2.29 mi	Go straight (W)	on to	Cottage Ave		00:36:39	9.62 mi
	in 0.22 mi	Turn right (N)	on to	Stevenson Rd		00:37:19	9.84 mi
	in 0.02 mi	Turn left (WNW)	on to	Old Valley Rd		00:37:23	9.87 mi
	in 0.57 mi	Turn left (WSW)	on to	SR 130 (Greenspring Valley Rd)		00:39:04	10.44 mi
	in 1.52 mi	Turn right (W)	on	SR 130 (Greenspring Valley Rd)		00:41:38	11.95 mi
	in 0.41 mi	Turn right (NNW)	on to	Garrison Forest Rd		00:42:20	12.36 mi
	in 1.09 mi	Turn right (NE)	on to	Caves Rd		00:45:34	13.45 mi
	in 2.97 mi	Turn right (SSE)	on to	Greenspring Ave		00:54:23	16.42 mi
	in 3.31 mi	Turn left (ESE)	on to	Hillside Rd		01:03:02	19.73 mi
	in 1.11 mi	Turn right (S)	on to	SR 25 (Falls Rd)		01:06:21	20.84 mi
	in 3.27 mi	Turn left (ESE)	on to	Bellemore Rd		01:14:13	24.11 mi
	in 0.85 mi	Turn right (SSW)	on to	Roland Ave		01:17:48	24.96 mi
	in 1.86 mi	Bear left (SE)	on to	W University Pkwy		01:26:46	26.82 mi
	in 1.17 mi	Turn right (S)	on to	SR 139 (N Charles St)		01:33:06	27.99 mi
	in 0.24 mi	Finish	at	SR 139		01:33:45	28.23 mi

**Total Time: 01:33:45 Total Distance: 28.23 mi**